




72 Hours Weather Outlook

Date: February 26th 2025 (6pm)

**Thursday
February 27th**




Partly cloudy, a few
showers
& slight/moderate-haze

Weather
Advisory/Warning:
None

Seas: Slight to moderate
1.0m to 1.8m / 3ft to 6ft

Marine
Advisory/Warning:
None

**Friday
February 28th**




Partly cloudy-cloudy,
breezy at times,
scattered showers
& slight-haze

Weather
Advisory/Warning:
None

Seas: Slight to moderate
1.2m to 2.5m / 4ft to 8ft

Marine Advisory:
*Above normal swells
& occasional gusty winds*

**Saturday
March 1st**



Fair-partly cloudy,
breezy at times,
a few showers
& film/slight-haze

Weather
Advisory/Warning:
None

Seas: Slight to moderate
1.2m to 2.5m / 4ft to 8ft

Marine Advisory:
*Above normal swells
& occasional gusty winds*

Weather Discussion:

On the south-western edge of the Atlantic High Pressure System, cloud patches occasionally converge with a few/scattered showers across St. Vincent and the Grenadines (SVG). Concentrations of Saharan dust continue to create a hazy conditions across our area, varying from a film-slight-moderate at times.

Moderate (~25km/h) breeze across our islands, are expected to gradually increase (~30km/h) during Thursday tonight. Wind directions could vary between east northeast and east southeast in some locations. Occasional gusts (~35km/h) are likely by late Friday.

Sea conditions are slight to moderate in open water, with swell near 1.0m west of our islands and near 1.8m east of our islands. Swell heights are expected to rise by Friday, ranging 1.2m to 1.5m west of our islands and up to 2.5m east of our islands...*Small-craft operators and sea bathers should exercise caution for above normal swells and occasional gusty winds.*

Meteorological Forecaster: Joan Mc Donald

Disclaimer: The St. Vincent and the Grenadines Meteorological Services makes no warranties, either expressed or implied, concerning the accuracy, completeness, reliability, or suitability of the forecast or outlook contained in this document, and will NOT be liable for any actions taken in reliance thereon. It is advised that this product be used in conjunction with daily weather forecasts. The information may be used freely by the public with appropriate acknowledgement of its source, but shall not be modified in content and then presented as original material.