




72 Hours Weather Outlook

Date: January 10th 2025 (12noon)

**Saturday
January 11th**




Partly cloudy, a few showers & a film of haze

Weather
Advisory/Warning:
None

Seas: Slight to moderate
1.0m to 1.8m / 3ft to 6ft

Marine Advisory:
*Northerly swells...rising
& rip currents*

**Sunday
January 12th**




Fair-partly cloudy, chance of isolated showers & a film of haze

Weather
Advisory/Warning:
None

Seas: Moderate in open water
1.5m to 2.0m / 5ft to 6.5ft

Marine Advisory:
*Above normal northerly
swells & rip currents*

**Monday
January 13th**



Partly cloudy-cloudy, a few showers & a film of haze

Weather
Advisory/Warning:
None

Seas: Slight to moderate
1.0m to 1.8m / 3ft to 6ft

Marine Advisory:
*Occasional northerly swells
& rip currents*

Weather Discussion:

Occasionally, lower-level clouds converging across the islands could interrupt relatively dry/stable conditions to bring a few showers across St. Vincent and the Grenadines (SVG). Varying concentrations of Saharan dust could maintain a film of haze across our area at times.

Over the next few days, light-gentle (5 - 15km/h) day-time breeze could temporarily increase (20 - 30km/h) during night-times/early mornings. Wind directions could range from north northeast to east southeast in some locations.

Sea conditions are currently slight in open water, with occasional northerly swells near 0.5m west of our islands and near 1.2m east of our islands. Swell heights are expected to rise during Saturday and northerly long-period waves are likely to reach our shores by afternoon, creating dangerous breaking wave action and rip currents. Swell heights could range 1.5m to 2.0m across SVG during Saturday night/Sunday morning...*Small-craft operators and sea-bathers should exercise caution.* Sea conditions could become slight to moderate during Monday.

Meteorological Forecaster: Joan Mc Donald

Disclaimer: The St. Vincent and the Grenadines Meteorological Services makes no warranties, either expressed or implied, concerning the accuracy, completeness, reliability, or suitability of the forecast or outlook contained in this document, and will NOT be liable for any actions taken in reliance thereon. It is advised that this product be used in conjunction with daily weather forecasts. The information may be used freely by the public with appropriate acknowledgement of its source, but shall not be modified in content and then presented as original material.