




72 Hours Weather Outlook

Date: June 19th 2025 (12noon)


**Friday
June 20th**



Fair-partly cloudy,
breezy at times,
isolated showers
& slight-haze

Weather
Advisory/Warning:
None


**Saturday
June 21st**



Partly cloudy-cloudy,
breezy at times,
a few showers
& slight-haze

Weather
Advisory/Warning:
None

**Sunday
June 22nd**



Occasionally cloudy,
breezy, scattered showers,
thunderstorms
& a film/slight-haze

Weather Advisory:
Exercise caution

Seas: Slight to moderate
1.0m to 2.0m / 3ft to 6.5ft

Marine
Advisory/Warning:
None

Seas: Slight to moderate
1.2m to 2.2m / 4ft to 7ft

Marine Advisory:
*Rising swells & occasional
gusty winds*

Seas: Moderate in open waters
1.5m to 2.5m / 5ft to 8ft

Marine Advisory:
*Above normal swells &
occasional gusty winds*

Weather Discussion:

The Atlantic High Pressure System is the dominant feature, with isolated/a few showers possible across St. Vincent and the Grenadines(SVG). A gradual increase in showers can be expected Sunday, as a moisture surge crosses the islands and thunderstorm activity is possible by evening/night...*Residents and motorists in areas prone to flash-flooding and landslides or near rivers and streams should be alert...*Patches of Saharan dust could create a film/slight-haze across our area at times.

Moderate-fresh (25 - 35km/h) breeze across our islands could peak near 40km/h during night-times and wind directions vary from northeast to east in some locations.

Sea conditions are slight to moderate in open water, with swells near 1.0m(3ft) west of our islands and 2.0m(6.5ft) east of our islands. Swell heights are expected to rise, nearing 1.5m(5ft) west of our islands and 2.5m(8ft) east of our islands by Sunday...*Small-craft operators and sea bathers should exercise caution for rising swells (above normal) and occasional gusty winds, especially during night-times.*

Meteorological Forecaster: Joan Mc Donald

Disclaimer: The St. Vincent and the Grenadines Meteorological Services makes no warranties, either expressed or implied, concerning the accuracy, completeness, reliability, or suitability of the forecast or outlook contained in this document, and will NOT be liable for any actions taken in reliance thereon. It is advised that this product be used in conjunction with daily weather forecasts. The information may be used freely by the public with appropriate acknowledgement of its source, but shall not be modified in content and then presented as original material.